

# MARYLAND STATEWIDE PRECIPITATION AVERAGES

Period of Record: 1895-Present

(Amounts in Inches)

Data through 3/31/2026, Updated 4/13/2026

YEARS	JAN	FEB	MAR	APR	MAY	JUN	JUL	AUG	SEP	OCT	NOV	DEC	CALENDAR YEAR	WINTER (Dec-Feb)	SPRING (Mar-May)	SUMMER (Jun-Aug)	AUTUMN (Sep-Nov)
1895	4.17	1.32	3.01	5.12	3.42	4.23	3.11	2.24	2.45	2.26	1.94	2.25	35.52		11.55	9.58	6.65
1896	1.70	5.53	4.24	1.42	3.06	3.94	5.76	1.98	4.28	1.59	2.63	0.80	36.93	9.48	8.72	11.68	8.50
1897	1.98	5.29	2.89	2.93	4.91	3.23	6.86	3.39	1.56	3.57	4.45	3.70	44.76	8.07	10.73	13.48	9.58
1898	3.30	1.56	3.72	2.85	4.54	1.69	3.23	6.23	1.86	4.46	3.93	3.56	40.93	8.56	11.11	11.15	10.25
1899	3.42	5.76	5.23	1.56	3.38	3.18	4.13	4.61	4.44	2.92	1.96	1.69	42.28	12.74	10.17	11.92	9.32
1900	2.62	4.66	3.17	2.17	2.38	4.87	3.32	3.10	4.02	2.28	2.98	2.43	38.00	8.97	7.72	11.29	9.28
1901	2.76	0.70	3.51	5.60	4.15	3.12	5.65	5.83	2.99	1.23	2.48	6.57	44.59	5.89	13.26	14.60	6.70
1902	3.35	4.76	3.63	3.40	2.02	5.17	3.79	2.30	5.41	5.53	3.33	5.39	48.08	14.68	9.05	11.26	14.27
1903	3.84	4.90	5.42	3.72	2.64	4.89	5.51	5.24	1.98	4.53	1.26	2.46	46.39	14.13	11.78	15.64	7.77
1904	2.36	2.00	3.11	2.31	2.50	4.41	4.86	2.70	3.81	2.54	1.78	3.57	35.95	6.82	7.92	11.97	8.13
1905	3.60	2.69	3.18	3.00	3.30	4.45	7.31	5.43	2.88	2.59	1.22	4.39	44.04	9.86	9.48	17.19	6.69
1906	2.84	2.86	5.06	2.96	2.73	5.96	5.43	8.01	1.42	5.01	1.76	3.71	47.75	10.09	10.75	19.40	8.19
1907	3.03	2.46	3.12	3.32	4.90	5.69	3.62	3.96	6.15	2.59	5.28	3.89	48.01	9.20	11.34	13.27	14.02
1908	3.26	3.99	2.89	2.41	5.50	2.39	4.95	5.19	2.59	2.51	1.02	3.32	40.02	11.14	10.80	12.53	6.12
1909	2.77	3.37	3.72	3.43	3.51	5.26	1.61	3.00	3.47	1.65	1.41	3.56	36.76	9.46	10.66	9.87	6.53
1910	4.45	2.17	1.51	5.56	2.79	5.89	2.64	3.35	1.74	3.79	2.16	2.46	38.51	10.18	9.86	11.88	7.69
1911	3.95	1.98	2.70	3.26	1.03	3.66	2.78	9.89	2.66	3.33	4.07	3.63	42.94	8.39	6.99	16.33	10.06
1912	2.75	2.48	6.79	2.60	4.21	3.97	4.66	2.68	5.77	1.58	2.20	3.88	43.57	8.86	13.60	11.31	9.55
1913	3.17	1.45	4.40	4.58	4.08	2.22	2.58	4.18	2.69	4.59	2.03	2.42	38.39	8.50	13.06	8.98	9.31
1914	4.10	2.62	2.57	3.59	2.10	3.87	2.66	4.55	1.18	1.71	2.10	4.65	35.70	9.14	8.26	11.08	4.99
1915	5.75	4.21	1.18	1.69	3.72	5.29	3.21	7.50	2.11	4.45	1.29	3.15	43.55	14.61	6.59	16.00	7.85
1916	1.90	3.31	3.53	3.14	3.94	5.73	5.39	2.12	3.26	1.92	2.25	3.72	40.21	8.36	10.61	13.24	7.43
1917	3.08	2.09	5.74	2.48	3.01	3.95	6.24	3.45	2.57	6.21	0.60	1.66	41.08	8.89	11.23	13.64	9.38
1918	4.31	1.26	3.85	6.45	3.58	2.51	3.47	3.37	3.75	1.35	1.49	4.19	39.58	7.23	13.88	9.35	6.59
1919	3.52	2.50	3.94	3.66	5.49	3.29	7.86	5.70	2.41	3.39	3.30	2.84	47.90	10.21	13.09	16.85	9.10
1920	2.63	4.20	3.11	4.62	2.03	5.66	4.69	7.45	3.17	0.89	4.32	3.33	46.10	9.67	9.76	17.80	8.38
1921	2.40	2.92	2.40	3.15	5.38	2.08	4.44	3.41	2.98	1.14	4.26	2.48	37.04	8.65	10.93	9.93	8.38
1922	4.07	3.24	4.92	1.86	2.95	4.88	6.16	3.46	2.45	1.93	0.67	3.99	40.58	9.79	9.73	14.50	5.05
1923	4.15	2.89	4.52	4.08	1.81	3.13	4.54	3.41	3.38	2.64	2.73	3.33	40.61	11.03	10.41	11.08	8.75
1924	4.07	3.45	5.16	5.21	6.29	4.95	2.33	4.23	6.16	0.49	1.89	2.40	46.63	10.85	16.66	11.51	8.54
1925	4.68	1.60	2.29	2.49	1.95	2.40	4.95	2.40	1.74	5.32	2.99	2.06	34.87	8.68	6.73	9.75	10.05
1926	3.05	3.95	2.11	1.77	2.08	2.70	5.23	6.82	4.71	3.27	4.50	3.26	43.45	9.06	5.96	14.75	12.48
1927	1.53	3.76	1.75	4.73	2.96	3.52	3.84	4.15	1.32	5.70	2.68	3.75	39.69	8.55	9.44	11.51	9.70
1928	2.39	2.83	2.90	5.89	2.39	5.99	3.78	8.89	4.83	1.02	1.80	1.59	44.30	8.97	11.18	18.66	7.65
1929	2.55	3.84	3.30	6.51	2.99	5.08	1.79	2.60	3.27	5.25	2.56	2.38	42.12	7.98	12.80	9.47	11.08
1930	2.91	1.96	2.00	2.44	2.23	3.14	1.58	1.00	1.36	0.93	1.22	2.51	23.28	7.25	6.67	5.72	3.51
1931	1.72	1.64	4.35	2.98	4.29	3.59	4.70	7.80	2.71	1.84	0.94	2.41	38.97	5.87	11.62	16.09	5.49
1932	5.20	2.41	5.69	2.34	5.14	3.59	3.09	2.46	2.27	6.52	5.12	3.30	47.13	10.02	13.17	9.14	13.91
1933	3.30	3.13	3.80	5.33	5.37	2.64	5.38	10.45	2.86	1.96	1.41	2.95	48.58	9.73	14.50	18.47	6.23
1934	2.31	3.24	4.67	2.64	4.90	3.07	3.35	4.77	9.31	1.36	3.51	2.61	45.74	8.50	12.21	11.19	14.18
1935	4.80	2.74	3.00	3.89	3.54	4.58	4.38	3.29	8.33	2.65	4.42	2.42	48.04	10.15	10.43	12.25	15.40
1936	6.19	3.99	5.51	2.83	1.94	3.48	3.97	4.40	2.48	3.30	0.99	5.48	44.56	12.60	10.28	11.85	6.77
1937	7.89	3.16	2.02	6.20	3.49	5.21	3.96	7.22	1.69	7.20	3.74	1.28	53.06	16.53	11.71	16.39	12.63
1938	2.43	2.60	2.88	1.82	4.28	4.19	7.50	2.52	5.99	2.12	2.85	2.86	42.04	6.31	8.98	14.21	10.96
1939	3.73	5.26	4.00	4.91	1.11	4.93	3.89	4.39	3.13	4.95	1.44	1.96	43.70	11.85	10.02	13.21	9.52
1940	2.44	2.99	3.86	5.98	4.37	2.02	3.37	4.96	3.26	2.43	5.10	2.46	43.24	7.39	14.21	10.35	10.79
1941	3.10	1.45	2.29	3.09	2.28	4.79	5.62	3.30	0.54	1.55	1.65	3.53	33.19	7.01	7.66	13.71	3.74
1942	2.60	2.13	6.22	1.03	3.65	4.21	4.84	7.49	3.05	6.65	2.27	3.84	47.98	8.26	10.90	16.54	11.97
1943	2.95	2.06	3.60	3.11	4.61	2.58	2.51	1.41	1.97	5.19	2.80	1.48	34.27	8.85	11.32	6.50	9.96
1944	3.50	2.70	5.98	4.33	2.03	3.05	2.75	3.29	5.13	3.48	3.61	3.39	43.24	7.68	12.34	9.09	12.22
1945	3.32	3.22	1.70	3.55	4.27	4.59	10.70	3.40	5.38	1.74	4.22	5.36	51.45	9.93	9.52	18.69	11.34
1946	1.76	2.43	2.47	2.01	6.48	4.28	3.73	4.45	3.44	2.73	1.50	2.26	37.54	9.55	10.96	12.46	7.67
1947	4.16	1.55	1.73	2.88	4.97	4.30	3.82	3.11	3.14	1.59	5.57	1.70	38.52	7.97	9.58	11.23	10.30
1948	5.25	2.27	3.83	3.61	7.31	5.07	3.88	6.53	2.70	3.67	5.63	5.43	55.18	9.22	14.75	15.48	12.00
1949	5.15	3.29	2.74	2.82	4.49	2.31	4.93	4.59	3.16	3.53	1.78	2.31	41.10	13.87	10.05	11.83	8.47
1950	2.17	3.03	4.36	1.77	4.65	3.01	4.48	3.47	6.36	2.53	3.30	3.26	42.39	7.51	10.78	10.96	12.19
1951	2.42	3.04	3.20	3.54	2.93	7.22	3.39	2.33	2.71	2.00	5.32	4.72	42.82	8.72	9.67	12.94	10.03
1952	4.82	2.23	4.94	6.68	4.87	3.04	3.53	5.72	4.05	1.22	6.07	3.32	50.49	11.77	16.49	12.29	11.34
1953	4.41	2.68	5.75	3.87	5.88	2.35	3.19	4.03	2.91	2.63	2.06	3.40	43.16	10.41	15.50	9.57	7.60
1954	2.47	1.33	3.86	3.45	2.99	1.75	2.53	5.19	2.13	3.65	2.65	3.18	35.18	7.20	10.30	9.47	8.43
1955	0.62	3.02	4.60	2.93	2.22	5.42	2.39	11.85	2.47	4.10	1.81	0.50	41.93	6.82	9.75	19.66	8.38
1956	2.44	3.78	4.11	2.64	2.90	3.61	6.70	3.08	3.71	4.38	3.59	3.46	44.40	6.72	9.65	13.39	11.68
1957	2.81	3.44	2.92	3.03	1.82	3.68	1.65	2.78	4.43	3.41	3.41	5.74	39.12	9.71	7.77	8.11	11.25
1958	3.72	3.78	5.70	4.61	4.21	4.11	6.35	6.52	2.49	2.68	2.57	1.83	48.57	13.24	14.52	16.98	7.74
1959	2.26	1.97	2.91	3.70	2.33	2.84	6.38	4.57	1.65	4.66	3.56	3.44	40.27	6.06	8.94	13.79	9.87
1960	2.70	3.90	2.37	2.93	5.82	2.54	5.83	4.15	6.48	2.61	1.77	2.60	43.70	10.04	11.12	12.52	10.86
1961	3.00	4.84	4.36	4.35	3.63	4.49	3.53	3.92	1.57	3.36	2.30	3.71	43.06	10.44	12.34	11.94	7.23
1962	2.90	4.15	4.14	3.93	2.40	3.78	2.37	1.54	3.19	2.27	5.44	3.15	39.26	10.76	10.47	7.69	10.90

1963	1.97	1.94	5.69	1.31	2.23	5.30	1.75	3.45	3.99	0.15	6.33	2.16	36.27	7.06	9.23	10.50	10.47
1964	4.24	4.11	2.97	5.21	0.82	2.42	3.36	2.13	3.74	2.08	2.16	3.68	36.92	10.51	9.00	7.91	7.98
1965	3.18	2.62	4.28	2.39	1.63	2.44	3.48	4.78	2.65	2.27	0.82	0.76	31.30	9.48	8.30	10.70	5.74
1966	3.82	3.62	1.52	3.98	3.35	1.86	1.84	1.59	7.21	3.75	1.94	3.06	37.54	8.20	8.85	5.29	12.90
1967	1.40	2.46	3.91	1.87	4.52	2.58	4.61	8.98	1.59	2.21	2.16	5.23	41.52	6.92	10.30	16.17	5.96
1968	2.53	0.65	4.47	1.58	4.99	4.21	2.34	3.34	3.23	2.83	3.94	2.38	36.49	8.41	11.04	9.89	10.00
1969	1.90	2.13	2.37	2.58	2.17	2.79	6.86	6.21	3.23	1.41	2.24	6.94	40.83	6.41	7.12	15.86	6.88
1970	1.46	2.68	3.83	4.67	2.79	4.47	5.71	2.61	1.67	2.83	4.33	3.55	40.60	11.08	11.29	12.79	8.83
1971	3.01	5.16	2.36	2.11	6.64	2.22	3.88	8.17	4.30	6.42	3.94	1.63	49.84	11.72	11.11	14.27	14.66
1972	3.02	5.54	2.75	4.60	4.96	10.78	3.07	2.72	2.47	3.81	6.67	5.52	55.91	10.19	12.31	16.57	12.95
1973	2.95	3.29	3.11	5.70	3.92	3.69	2.84	5.01	3.53	2.94	1.49	5.74	44.21	11.76	12.73	11.54	7.96
1974	3.53	1.48	4.30	2.62	4.29	4.48	1.73	4.82	4.86	1.29	1.57	5.16	40.13	10.75	11.21	11.03	7.72
1975	4.12	2.71	5.33	3.15	4.42	5.21	6.71	3.87	9.27	3.37	2.56	3.04	53.76	11.99	12.90	15.79	15.20
1976	4.87	1.60	2.37	1.67	3.98	2.60	3.95	3.47	4.72	8.07	0.99	2.24	40.53	9.51	8.02	10.02	13.78
1977	1.86	1.05	3.51	3.12	2.02	3.65	3.19	3.65	2.37	4.53	5.01	5.71	39.67	5.15	8.65	10.49	11.91
1978	7.10	0.90	4.72	2.27	6.02	3.19	4.99	5.14	1.36	1.42	3.09	4.54	44.74	13.71	13.01	13.32	5.87
1979	7.30	5.51	3.00	3.18	4.38	4.18	4.68	6.87	7.50	5.22	3.64	1.49	56.95	17.35	10.56	15.73	16.36
1980	2.61	1.10	5.37	4.39	3.56	3.02	3.84	2.81	2.21	3.91	3.06	0.83	36.71	5.20	13.32	9.67	9.18
1981	0.50	3.98	1.59	3.79	4.56	4.70	4.34	2.71	3.21	3.13	0.72	3.31	36.54	5.31	9.94	11.75	7.06
1982	3.44	3.50	3.07	4.11	2.81	5.56	3.87	2.29	2.76	2.09	3.89	2.31	39.70	10.25	9.99	11.72	8.74
1983	1.92	2.96	5.77	7.44	5.60	4.37	1.34	2.70	2.97	4.74	5.28	6.28	51.37	7.19	18.81	8.41	12.99
1984	2.14	4.33	6.27	4.41	5.84	2.59	5.51	4.40	1.62	3.12	3.39	1.88	45.50	12.75	16.52	12.50	8.13
1985	2.26	3.14	2.41	0.67	5.15	2.78	4.19	4.85	4.87	3.43	5.75	1.19	40.69	7.28	8.23	11.82	14.05
1986	2.84	3.62	1.52	2.43	1.45	1.85	3.42	5.05	1.09	2.58	4.95	5.75	36.55	7.65	5.40	10.32	8.62
1987	5.06	1.74	2.24	3.54	3.41	3.13	3.04	1.63	5.91	2.30	3.80	2.71	38.51	12.55	9.19	7.80	12.01
1988	3.05	3.29	2.51	2.86	5.71	0.93	4.90	3.91	2.67	2.10	4.89	1.04	37.86	9.05	11.08	9.74	9.66
1989	2.71	3.19	5.17	3.50	7.31	6.54	6.70	2.75	4.39	4.65	2.70	1.57	51.18	6.94	15.98	15.99	11.74
1990	3.98	2.08	2.77	3.81	6.93	2.70	4.82	5.95	2.02	4.31	1.99	4.91	46.27	7.63	13.51	13.47	8.32
1991	3.71	1.29	4.80	2.47	1.78	2.33	3.53	3.59	3.67	2.36	1.60	4.66	35.79	9.91	9.05	9.45	7.63
1992	1.72	2.67	4.46	2.25	3.86	2.70	5.31	4.19	5.00	1.83	3.88	4.45	42.32	9.05	10.57	12.20	10.71
1993	2.80	2.55	7.40	5.23	2.93	3.05	2.09	3.65	4.57	3.22	4.03	4.20	45.72	9.80	15.56	8.79	11.82
1994	4.42	4.39	8.27	2.71	3.23	2.51	5.36	5.18	3.30	1.20	3.17	2.09	45.83	13.01	14.21	13.05	7.67
1995	3.74	1.92	1.96	2.33	4.51	3.70	3.33	1.85	3.12	6.29	4.40	2.38	39.53	7.75	8.80	8.88	13.81
1996	5.70	2.51	3.91	3.71	5.70	5.51	7.52	3.96	6.43	4.56	3.14	6.32	58.97	10.59	13.32	16.99	14.13
1997	2.37	2.60	5.06	2.59	2.43	3.02	2.84	3.89	2.57	2.72	6.20	2.48	38.77	11.29	10.08	9.75	11.49
1998	6.16	5.82	5.58	3.91	4.74	4.99	2.22	2.34	1.78	1.77	1.04	2.11	42.46	14.46	14.23	9.55	4.59
1999	5.40	2.56	4.31	3.04	1.53	2.19	2.61	4.40	10.35	3.14	2.08	2.66	44.27	10.07	8.88	9.20	15.57
2000	3.15	2.30	4.95	4.28	3.27	4.98	6.39	4.10	5.28	0.35	2.05	2.82	43.92	8.11	12.50	15.47	7.68
2001	2.75	2.20	4.95	2.06	4.44	4.65	4.48	4.31	2.40	0.92	1.01	1.85	36.02	7.77	11.45	13.44	4.33
2002	2.32	0.58	4.22	3.73	3.30	2.79	2.66	2.95	3.96	6.26	4.43	4.27	41.47	4.75	11.25	8.40	14.65
2003	2.25	5.86	4.08	3.10	6.53	6.89	5.38	5.05	7.85	4.22	4.63	4.90	60.74	12.38	13.71	17.32	16.70
2004	2.25	2.47	2.47	5.40	3.88	4.40	5.96	5.43	5.26	1.72	4.45	2.90	46.59	9.62	11.75	15.79	11.43
2005	3.91	1.96	4.49	3.59	3.75	3.09	5.62	3.06	0.60	7.69	3.01	3.26	44.03	8.77	11.83	11.77	11.30
2006	3.62	1.70	0.33	3.47	2.29	9.32	3.62	1.32	7.01	5.09	5.22	1.98	44.97	8.58	6.09	14.26	17.32
2007	3.03	2.40	3.62	4.47	1.37	2.92	2.47	3.90	1.30	4.59	1.77	4.21	36.05	7.41	9.46	9.29	7.66
2008	1.65	3.54	2.95	4.72	6.86	4.60	4.21	2.01	4.89	1.47	3.33	4.77	45.00	9.40	14.53	10.82	9.69
2009	2.49	0.51	2.33	4.69	5.93	5.43	3.07	5.96	3.72	5.75	4.47	6.92	51.27	7.77	12.95	14.46	13.94
2010	2.77	3.43	4.99	1.87	3.11	2.10	3.79	4.34	5.24	4.83	2.14	2.28	40.89	13.12	9.97	10.23	12.21
2011	2.38	2.27	5.04	4.77	3.20	2.54	3.29	8.86	8.03	3.67	3.42	3.64	51.11	6.93	13.01	14.69	15.12
2012	2.27	2.11	2.14	2.49	3.69	2.99	3.68	4.86	3.62	7.94	0.75	3.86	40.40	8.02	8.32	11.53	12.31
2013	3.45	2.22	3.25	3.07	3.20	7.46	4.77	4.22	1.53	5.06	2.73	5.08	46.04	9.53	9.52	16.45	9.32
2014	2.65	4.17	3.75	4.93	5.18	3.64	3.87	3.93	2.64	3.38	3.09	3.53	44.76	11.90	13.86	11.44	9.11
2015	3.79	2.03	4.26	3.63	2.46	9.39	3.93	2.61	3.86	3.71	2.62	4.57	46.86	9.35	10.35	15.93	10.19
2016	3.00	4.04	1.77	2.13	5.93	4.17	4.82	2.78	6.59	2.22	1.00	3.21	41.66	11.61	9.83	11.77	9.81
2017	3.14	1.12	3.73	3.22	5.85	2.11	7.76	5.57	2.01	3.79	1.96	0.95	41.21	7.47	12.80	15.44	7.76
2018	2.40	4.73	2.78	3.75	7.61	5.10	8.20	4.95	9.14	4.04	6.95	4.97	64.62	8.08	14.14	18.25	20.13
2019	3.26	3.61	4.07	3.04	5.19	4.23	4.91	3.12	0.71	5.26	1.70	3.60	42.70	11.84	12.30	12.26	7.67
2020	3.04	3.19	2.92	4.88	3.06	3.61	4.37	8.94	4.02	4.64	4.76	5.42	52.85	9.83	10.86	16.92	13.42
2021	2.07	4.34	3.42	2.75	3.40	3.79	4.34	5.84	6.09	3.46	0.98	1.09	41.57	11.83	9.57	13.97	10.53
2022	3.84	2.14	2.84	3.83	5.64	3.58	4.82	3.20	3.29	3.54	2.92	4.46	44.10	7.07	12.31	11.60	9.75
2023	2.14	2.03	1.85	3.93	1.84	3.29	5.12	2.97	4.45	1.47	2.57	6.42	38.08	8.63	7.62	11.38	8.49
2024	5.93	2.12	5.79	3.17	3.77	2.49	3.44	4.94	2.42	0.52	2.12	2.75	39.46	14.47	12.73	10.87	5.06
2025	1.51	2.81	2.85	3.48	7.77	3.79	5.92	1.68	2.84	2.26	1.44	1.94	38.29	7.07	14.10	11.39	6.54
2026	2.53	2.35	2.27											6.82			
YEARS	JAN	FEB	MAR	APR	MAY	JUN	JUL	AUG	SEP	OCT	NOV	DEC	CALENDAR YEAR	WINTER (Dec-Feb)	SPRING (Mar-May)	SUMMER (Jun-Aug)	AUTUMN (Sep-Nov)
AVG 1895-2025	3.24	2.91	3.70	3.47	3.85	3.93	4.27	4.33	3.65	3.25	2.97	3.33	42.89	9.49	11.02	12.52	9.88
Percent of Avg Calendar Year 1895-2025	7.6%	6.8%	8.6%	8.1%	9.0%	9.2%	10.0%	10.1%	8.5%	7.6%	6.9%	7.8%	100.0%	22.1%	25.7%	29.2%	23.0%
MAXIMUM	7.89	5.86	8.27	7.44	7.77	10.78	10.70	11.85	10.35	8.07	6.95	6.94	64.62	17.35	18.81	19.66	20.13
YEAR	1937	2003	1994	1983	2025	1972	1945	1955	1999	1976	2018	1969	2018	1978-1979	1983	1955	2018
MINIMUM	0.50	0.51	0.33	0.67	0.82	0.93	1.34	1.00	0.54	0.15	0.60	0.50	23.28	4.75	5.40	5.29	3.51
YEAR	1981	2009	2006	1985	1964	1988	1983	1930	1941	1963	1917	1955	1930	2001-2002	1986	1966	1930

## MARYLAND STATEWIDE PRECIPITATION AVERAGES BY 30-YEAR PERIODS

30-YEAR AVERAGE PERIOD	JAN	FEB	MAR	APR	MAY	JUN	JUL	AUG	SEP	OCT	NOV	DEC	ANNUAL	WINTER (Dec-Feb)	SPRING (Mar-May)	SUMMER (Jun-Aug)	AUTUMN (Sep-Nov)
1895-1924	3.31	<b>3.09</b>	3.74	3.40	3.51	4.12	<b>4.43</b>	4.40	3.19	<b>2.82</b>	2.43	3.31	41.75	9.77	10.66	12.94	<b>8.44</b>
1901-1930	3.31	2.88	<b>3.48</b>	3.66	<b>3.28</b>	4.18	4.25	4.54	<b>3.14</b>	2.97	<b>2.36</b>	3.35	41.39	9.54	<b>10.42</b>	<b>12.97</b>	8.46
1911-1940	3.57	2.92	3.63	<b>3.77</b>	3.42	3.84	4.19	<b>4.78</b>	3.46	3.05	2.62	2.97	42.22	9.45	10.82	12.82	9.12
1921-1950	3.53	2.86	3.54	3.51	3.81	3.78	4.32	4.46	3.64	3.16	2.91	<b>2.93</b>	42.42	9.32	10.85	12.55	9.70
1931-1960	3.42	2.82	3.84	3.48	3.97	3.74	<b>4.43</b>	<b>4.78</b>	3.66	3.28	3.16	3.08	43.65	9.32	11.29	12.95	10.10
1941-1970	<b>2.97</b>	<b>2.75</b>	3.76	<b>3.25</b>	3.64	<b>3.64</b>	4.17	4.33	3.33	2.91	3.23	3.31	<b>41.28</b>	<b>8.99</b>	10.65	12.13	9.46
1951-1980	3.18	2.89	3.82	3.40	3.62	3.80	<b>3.89</b>	4.51	3.59	3.18	3.22	3.42	42.53	9.58	10.85	12.20	9.99
1961-1990	3.16	2.98	3.59	3.37	4.05	3.75	3.90	4.04	3.54	3.22	3.37	3.38	42.35	9.44	11.01	<b>11.69</b>	10.13
1971-2000	<b>3.58</b>	2.96	<b>4.03</b>	3.40	<b>4.23</b>	3.77	4.07	4.00	4.01	3.36	3.37	3.37	44.14	<b>9.93</b>	<b>11.66</b>	11.84	10.73
1981-2010	3.14	2.84	3.95	3.54	4.14	3.88	4.15	<b>3.72</b>	3.99	3.41	<b>3.45</b>	3.42	43.63	9.34	11.63	11.75	10.86
1991-2020	3.19	2.76	3.96	3.52	4.03	<b>4.21</b>	4.40	4.18	<b>4.35</b>	<b>3.79</b>	3.17	<b>3.68</b>	<b>45.23</b>	9.36	11.51	12.79	<b>11.31</b>
2001-2030 Running Avg	2.86	2.69	3.35	3.61	4.37	4.33	4.58	4.27	4.14	3.90	2.94	3.71	44.83	9.23	11.37	13.19	10.98
MAX OF AVERAGES thru 1991-2020	3.58	3.09	4.03	3.77	4.23	4.21	4.43	4.78	4.35	3.79	3.45	3.68	45.23	9.93	11.66	12.97	11.31
MAX. PERIOD	1971-2000	1895-1924	1971-2000	1911-1940	1971-2000	1991-2020	1931-1960, 1895-1924	1931-1960, 1911-1940	1991-2020	1991-2020	1981-2010	1991-2020	1991-2020	1971-2000	1971-2000	1901-1930	1991-2020
MIN OF AVERAGES thru 1991-2020	2.97	2.75	3.48	3.25	3.28	3.64	3.89	3.72	3.14	2.82	2.36	2.93	41.28	8.99	10.42	11.69	8.44
MIN. PERIOD	1941-1970	1941-1970	1901-1930	1941-1970	1901-1930	1941-1970	1951-1980	1981-2010	1901-1930	1895-1924	1901-1930	1921-1950	1941-1970	1941-1970	1901-1930	1961-1990	1895-1924

DATA SOURCE: 1) NOAA National Centers for Environmental Information (NCEI), Climate at a Glance: Statewide Time Series, published April 2026, retrieved on April 13, 2026 from:

<https://www.ncei.noaa.gov/access/monitoring/climate-at-a-glance/>

2) Northeast Regional Climate Center, sometimes used as preliminary data a few days prior to the release of official NCEI data: <https://www.nrcc.cornell.edu/regional/tables/tables.html>

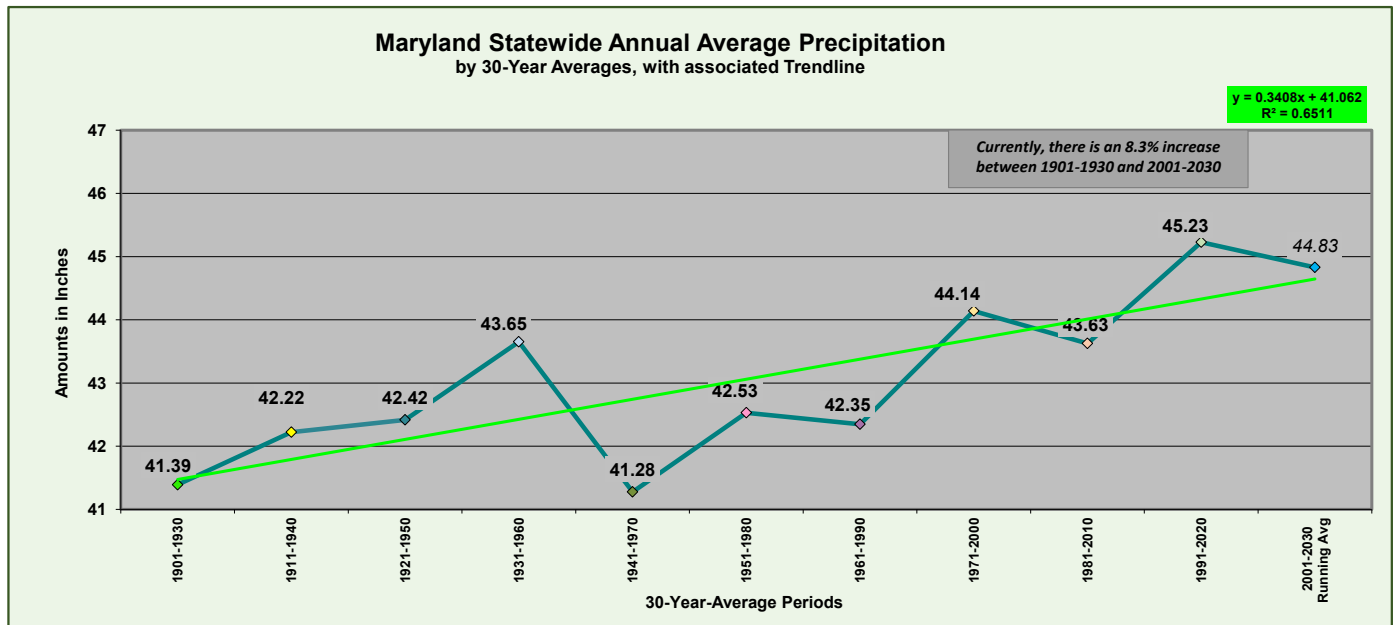
NOTES: 1) The data provided is for 30-Year Averages, not for Normals.

2) Chart Trendlines are shown in **bright green**: Monthly, Seasonal, and Annual Charts are Moving Averages (Period 10); the 30-Year Average Chart is Linear.

3) Extreme values are shown in **bold text**: Table Maxima in **red**, Minima in **blue**; Chart Maxima in **green**, Minima in **brown**.

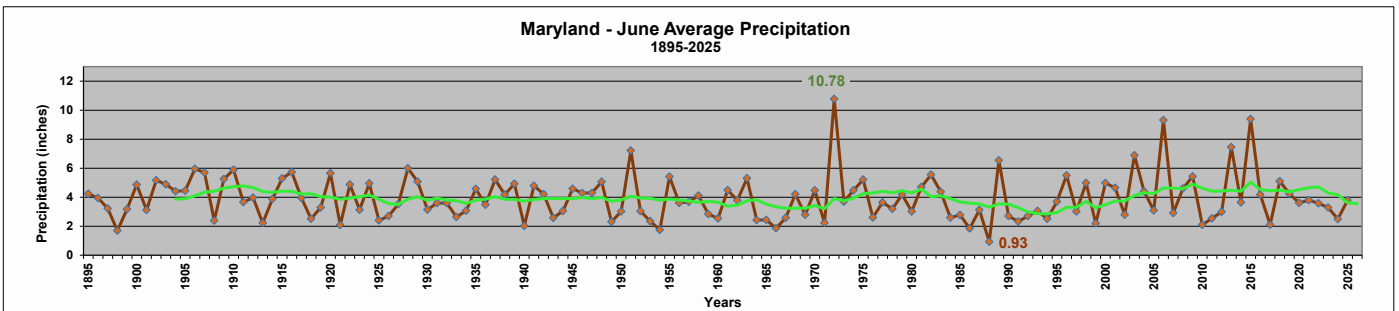
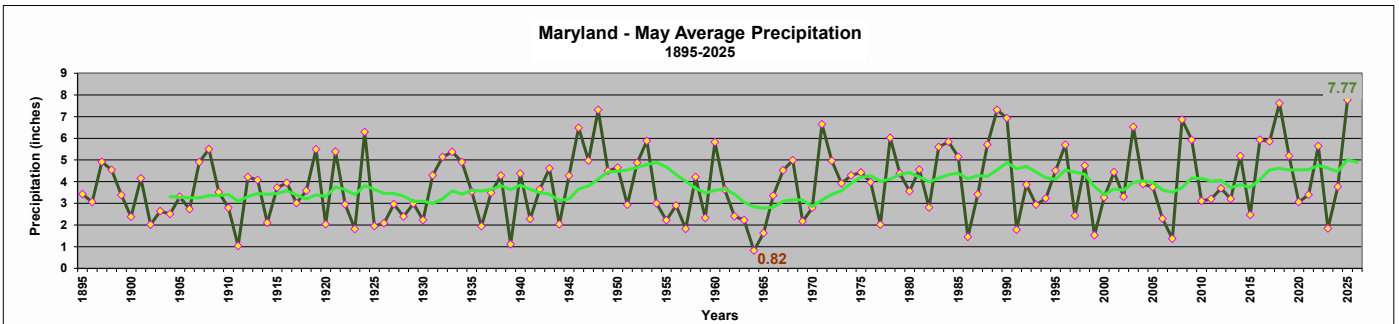
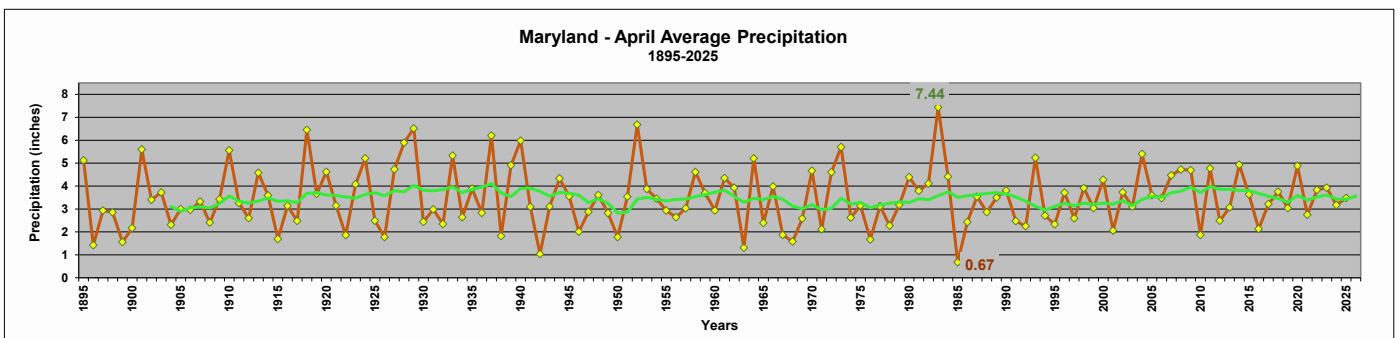
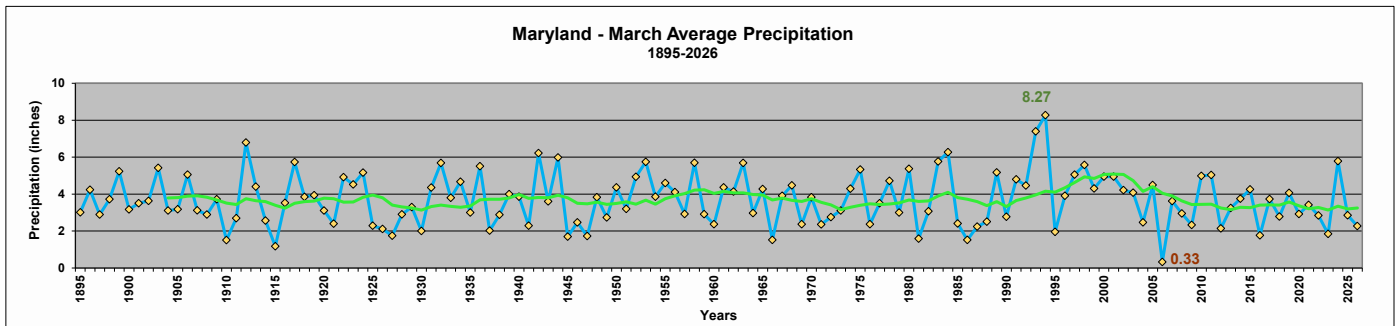
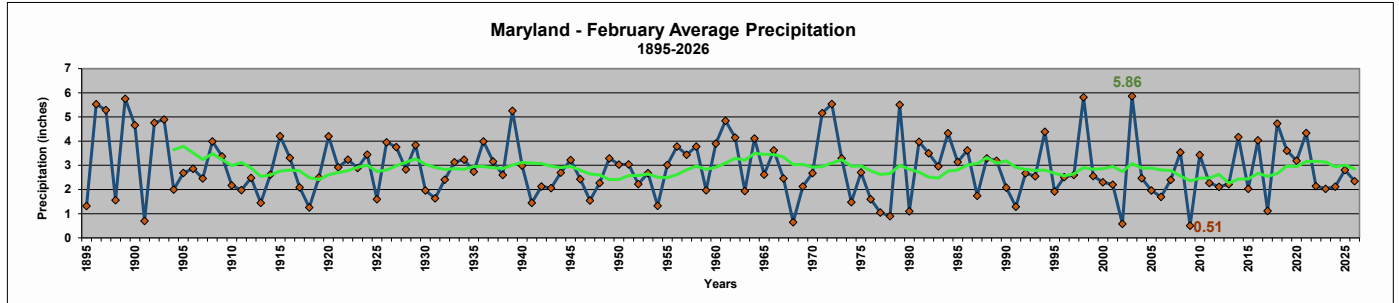
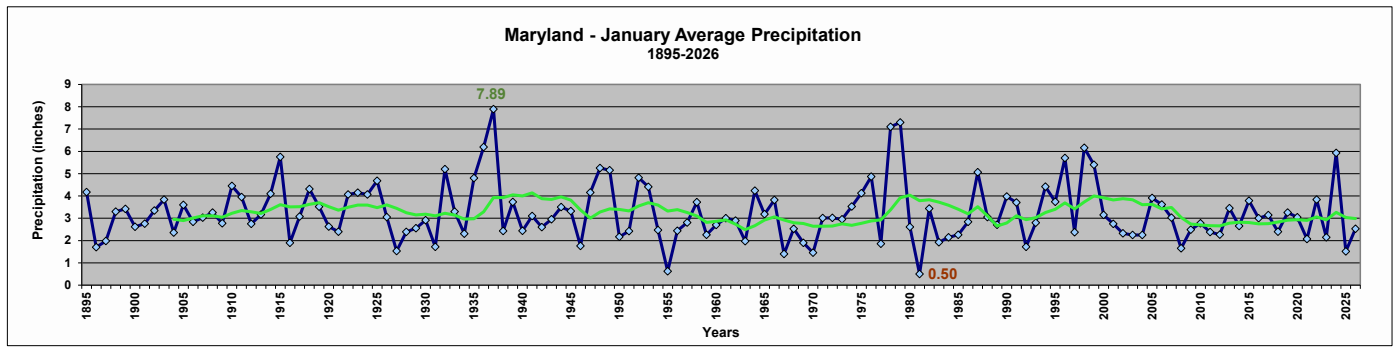
4) These tables are usually created by NCEI by the 10th day of the month and are subsequently updated as new data becomes available. Some previously published data could get revised due to later data being assessed and incorporated.

5) The 30-Year Average for 2001-2030 is a running average for the individual months but not for the Annual or Seasonal totals until each of those periods is complete (completed periods are shown in vertical type, incomplete in *italic*). The Max. of Averages and Min. of Averages are updated when each month, season, and year is complete.

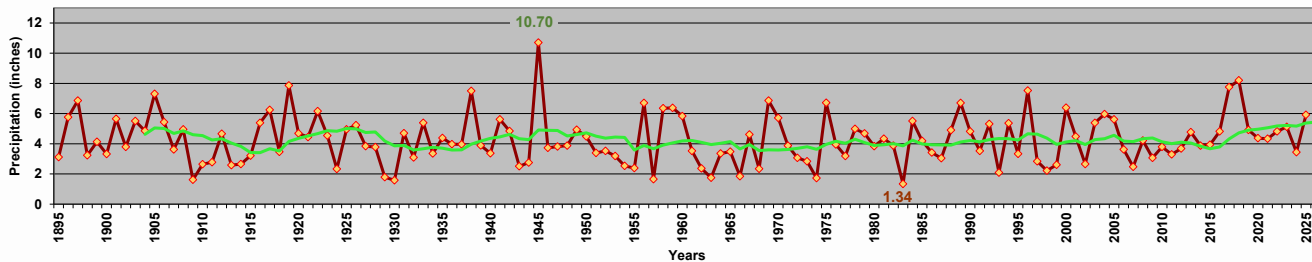


NOTE: Statewide 30-Year-Average Chart Trendline, shown in **bright green**, is Linear, with associated equation and R-Squared values portrayed.

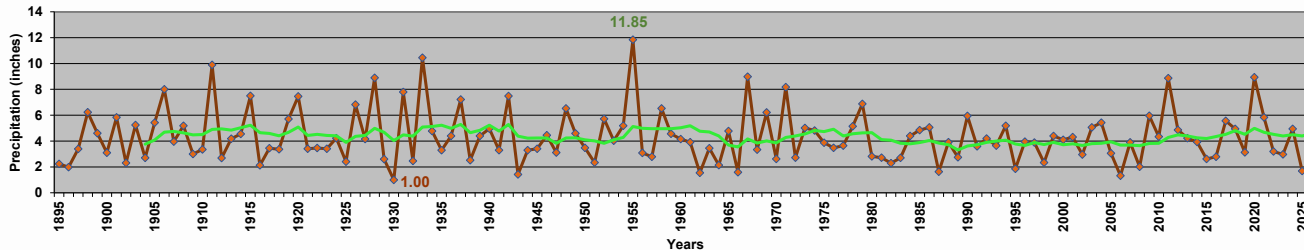
# MARYLAND STATEWIDE MONTHLY AVERAGE PRECIPITATION



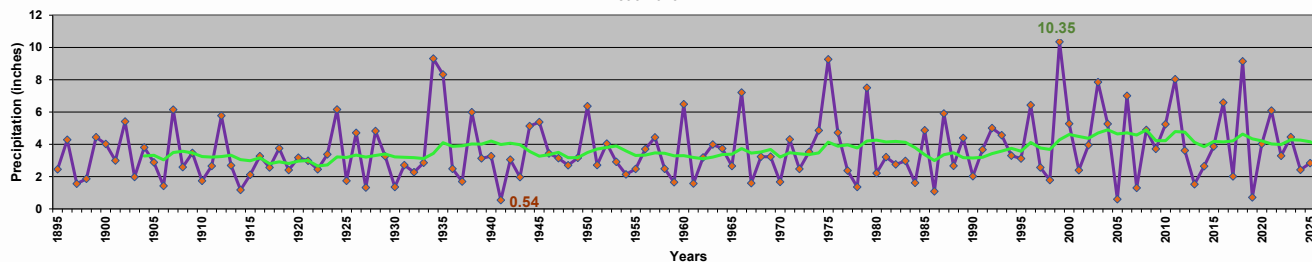
Maryland - July Average Precipitation  
1895-2025



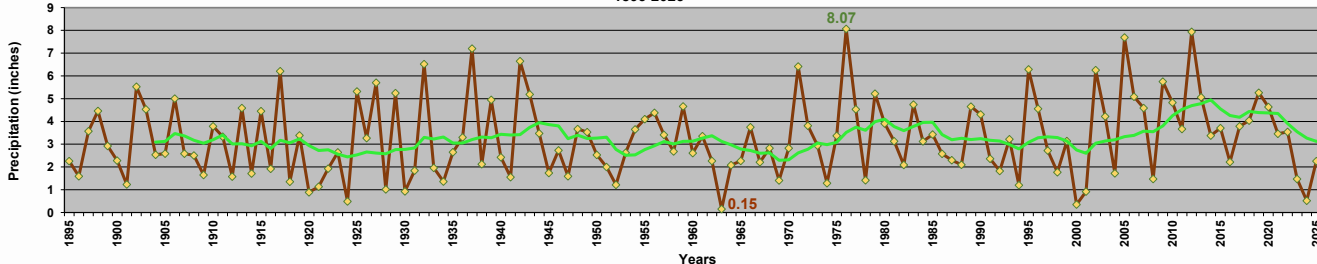
Maryland - August Average Precipitation  
1895-2025



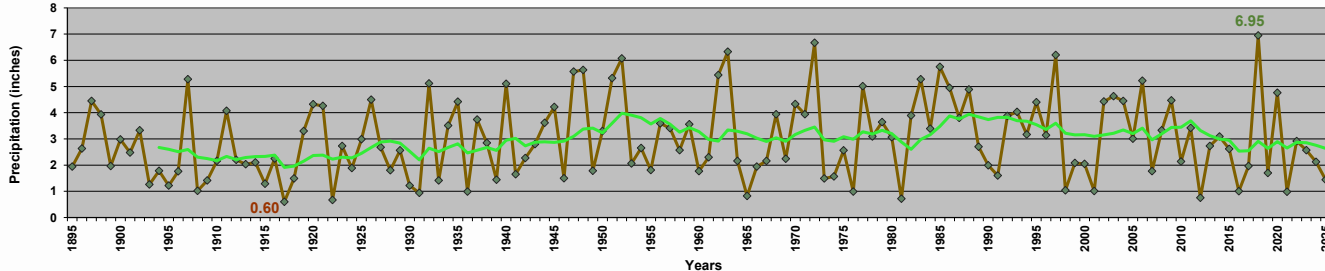
Maryland - September Average Precipitation  
1895-2025



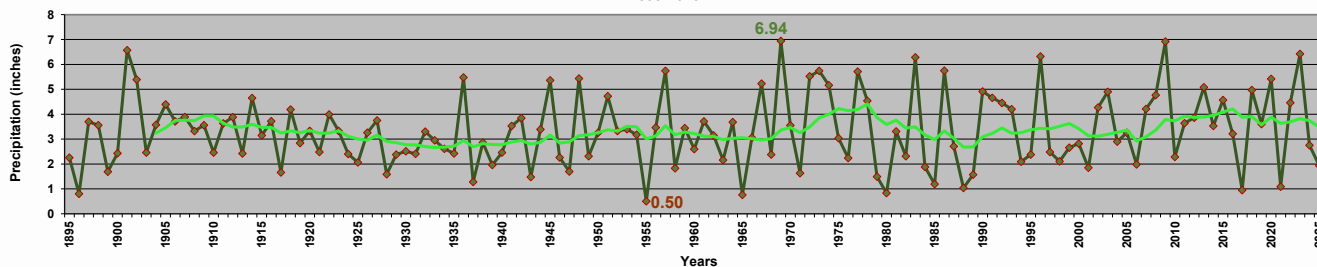
Maryland - October Average Precipitation  
1895-2025



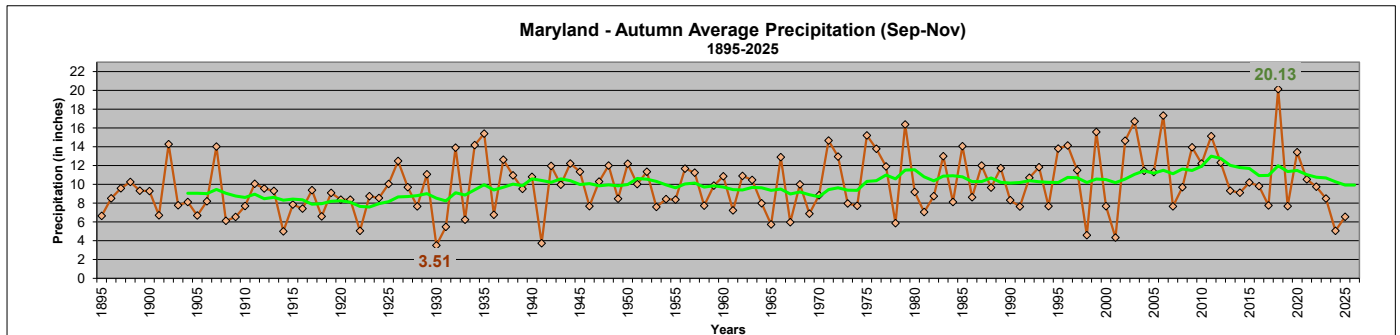
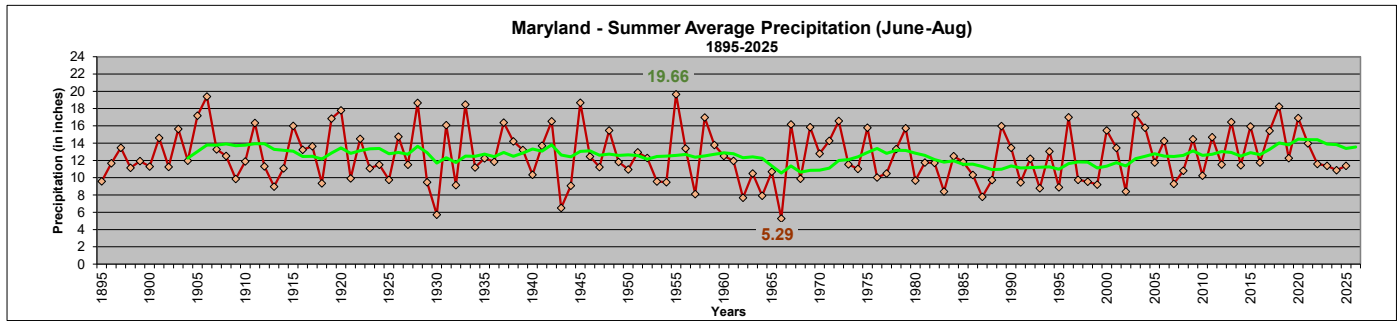
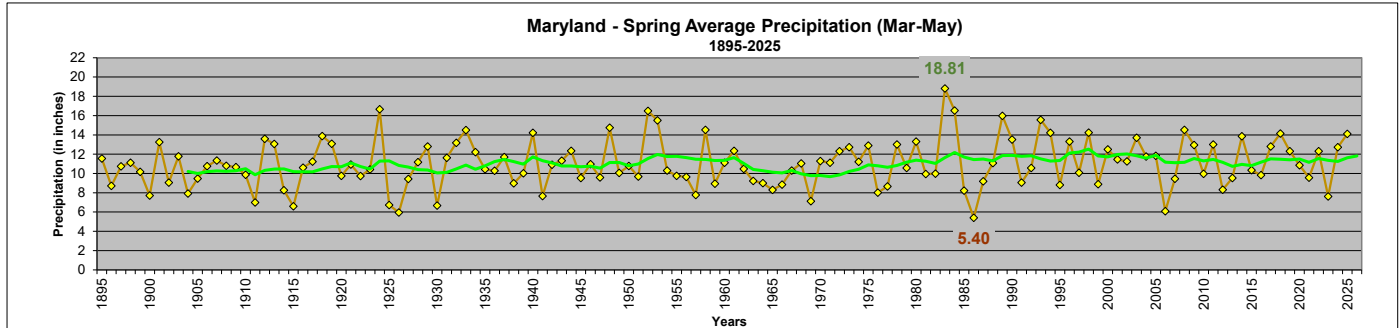
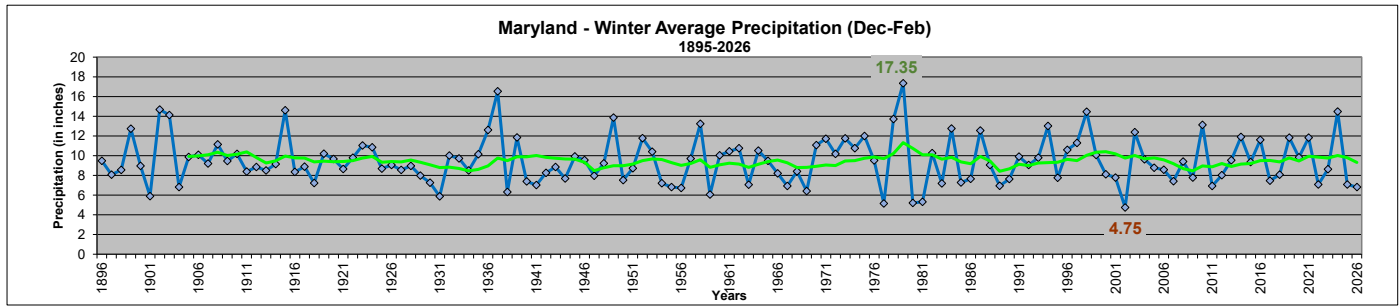
Maryland - November Average Precipitation  
1895-2025



Maryland - December Average Precipitation  
1895-2025



## MARYLAND STATEWIDE SEASONAL AVERAGE PRECIPITATION



## MARYLAND STATEWIDE ANNUAL AVERAGE PRECIPITATION

